





SCOTT, REG PURCHASE

Project Sketch Plan



-  Qtr Sec Boundary
-  Habitat Lands
-  DNC Grass/Leg
-  Idle Native Past.
-  Wetland

| Prj# | Sg | Description | SgDf | HabCat | Acres |
|------|----|---------------------|------|--------|-------|
| 714 | 4 | DNC Grass/ Legume | 1210 | 32 | 56.0 |
| 714 | 5 | Idle Native Pasture | 1420 | 31 | 40.0 |
| 714 | 6 | Wetland | 2200 | 43 | 51.0 |



| | | |
|---|--------------------------|--|
| Description Scott, Reg Purchase Land Parcel: SE36-13-18 Area Calc by GIS, rounded to nearest Ac. Photo No.: 4405551, 554 | Landscape BRDN | THIS SKETCH PLAN HAS BEEN PREPARED FROM AIR PHOTO INTERPRETATION |
| | Scale: 1:5322 | Date Drawn: Feb 10/06 By: MF |
| | Photo Date: 1995 | File: c:\esri\gis\projects\projects\purchases\scott |
| | Page: 1 of 1 | Checked By: RA |