







G. + R. Wood Purchase (Revised)



Legend

-  Arable
-  Grassland
-  Restored
-  Wetlands
-  Earthen Plugs

* Plug heights are recorded in the Wetland Restoration field book 545-529.

Prj#	Sg	Description	SgDf	HabCat	Acres
1470	1	Arable	1800	ModAg	225.4
1470	2	Grassland	1800	ModAg	18.0
1470	3	Wetlands	2200	WtCmp	40.8
1470	4	Restored Wetlands	2231	WRPlug	24.9



Ducks Unlimited Canada
GIS SKETCH PLAN

Description G. + R. Wood Purchase	Landscape Killarney	This sketch plan has been prepared from air photo interpretation.
Land Parcel: W 35-03-18 W1	Area rounded to nearest Ac. Calc. by GIS	Date Drawn: Nov. 16, 2005 By: KG
Photo No.: 4405451	Photo Date: 1995	Scale: 1:9,928
		Page: 1 of 1 Checked By: RA